

1ST READING 10-12-04
2ND READING 10-19-04
3RD READING 10-19-04
INDEX NO. _____

MR-2004-200
Chattanooga Housing Authority

ORDINANCE NO. 11631

AN ORDINANCE CLOSING AND ABANDONING A PORTION OF AN UNNAMED ALLEY LOCATED OFF OF THE NORTH LINE OF THE 600 BLOCK OF WEST 37TH STREET, MORE PARTICULARLY DESCRIBED HEREIN AND AS SHOWN ON THE MAP ATTACHED HERETO AND MADE A PART HEREOF BY REFERENCE.

SECTION 1. BE IT ORDAINED BY THE CITY COUNCIL OF THE CITY OF CHATTANOOGA, TENNESSEE, That there be and is hereby closed and abandoned a portion of an unnamed alley located off the north line of the 600 block of West 37th Street, more particularly described below and as shown on the map attached hereto and made a part hereof by reference:

Abandonment of a portion of an unnamed alley beginning on the north line of the 600 block of West 37th Street thence 50 feet northeast to the northeast corner of Lot 2, Block 30, Map of Long Street Addition to Chattanooga, Plat Book 5, Page 27, ROHC. Said alley separates Lot 2 from Lot 23, Block 30, Map of Long Street Addition to Chattanooga, Plat Book 5, Page 27, ROHC. Tax Map 155N-J-014, 015 and 037.

SECTION 2. BE IT FURTHER ORDAINED, That this closure and abandonment shall be subject to Tennessee American Water Company retaining their respective easement in the full width of the abandoned alley.

SECTION 3. BE IT FURTHER ORDAINED, That this Ordinance shall take effect two (2) weeks from and after its passage, as provided by law.

11631

10-19-04

PASSED on Third and Final Reading

Oct 19, 2004.

Col. Jacob Benson Sr.
CHAIRPERSON

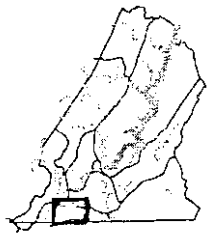
APPROVED: DISAPPROVED:

DATE: 10/26, 2004

[Signature]
MAYOR

Reviewed By: [Signature]
David Eichenthal

/add

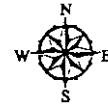


CHATTANOOGA

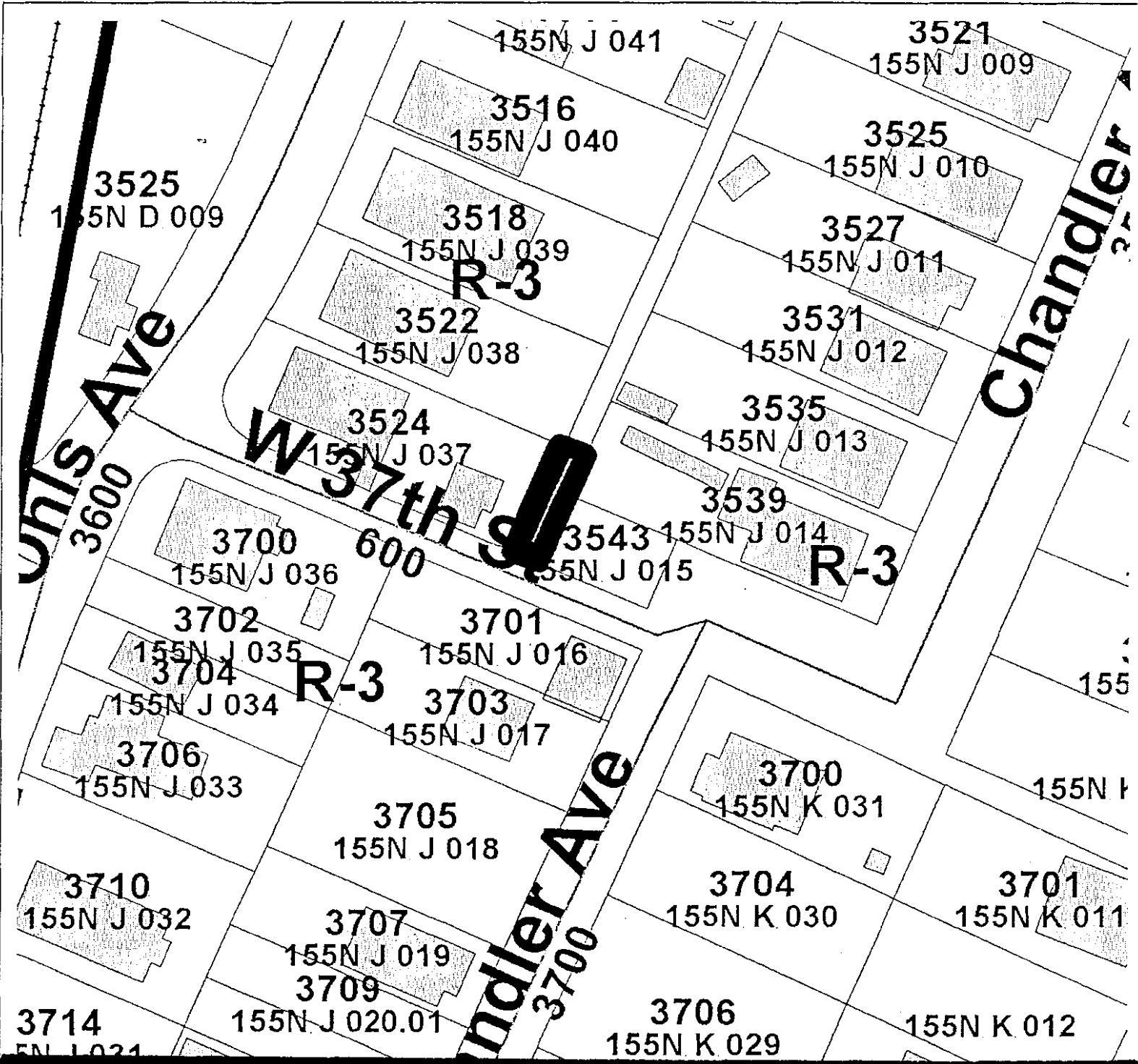
CASE NO: 2004-0200

PC MEETING DATE: 9/13/2004

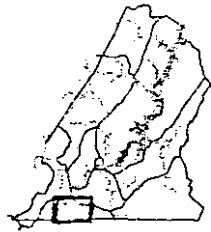
MR ABANDON ALLEY R-O-W



1 in. = 60.0 feet



PLANNING COMMISSION RECOMMENDATION FOR CASE NO. 2004-200: Approve, subject to approval of City Engineer and all public utilities.

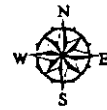


CHATTANOOGA

PC MEETING DATE: 9/13/2004

CASE NO'S: 2004-198, 199, 200, & 201

MR: ABANDON STREET & ALLEY R-O-W'S



1 in. = 200.0 feet

